




Legend

-  Property Parcel
-  Avon River/Lake Vict
-  Parks
- Aerial 2020 16cm

1: 1,500



58.3 0 29.15 58.3 Meters



NAD_1983_UTM_Zone_17N

© City of Stratford

Map Printed: June 15, 2023

Disclaimer: This map is a user generated static output from an Internet mapping site and is for reference only. Data layers that appear on this map may or may not be accurate, current, or otherwise reliable.

THIS MAP IS NOT TO BE USED FOR NAVIGATION

Notes